

AENC-MMAC-ENG-DWG-0083

Norwich to Tilbury

Volume 2: Plans, Drawings and Sections

Document: 2.4 Traffic Regulation Order Plans - Section E


Final Issue A

August 2025

Planning Inspectorate Reference: EN020027

Infrastructure Planning (Applications: Prescribed Forms and Procedure) Regulations 2009 Regulation 5(2)(o)

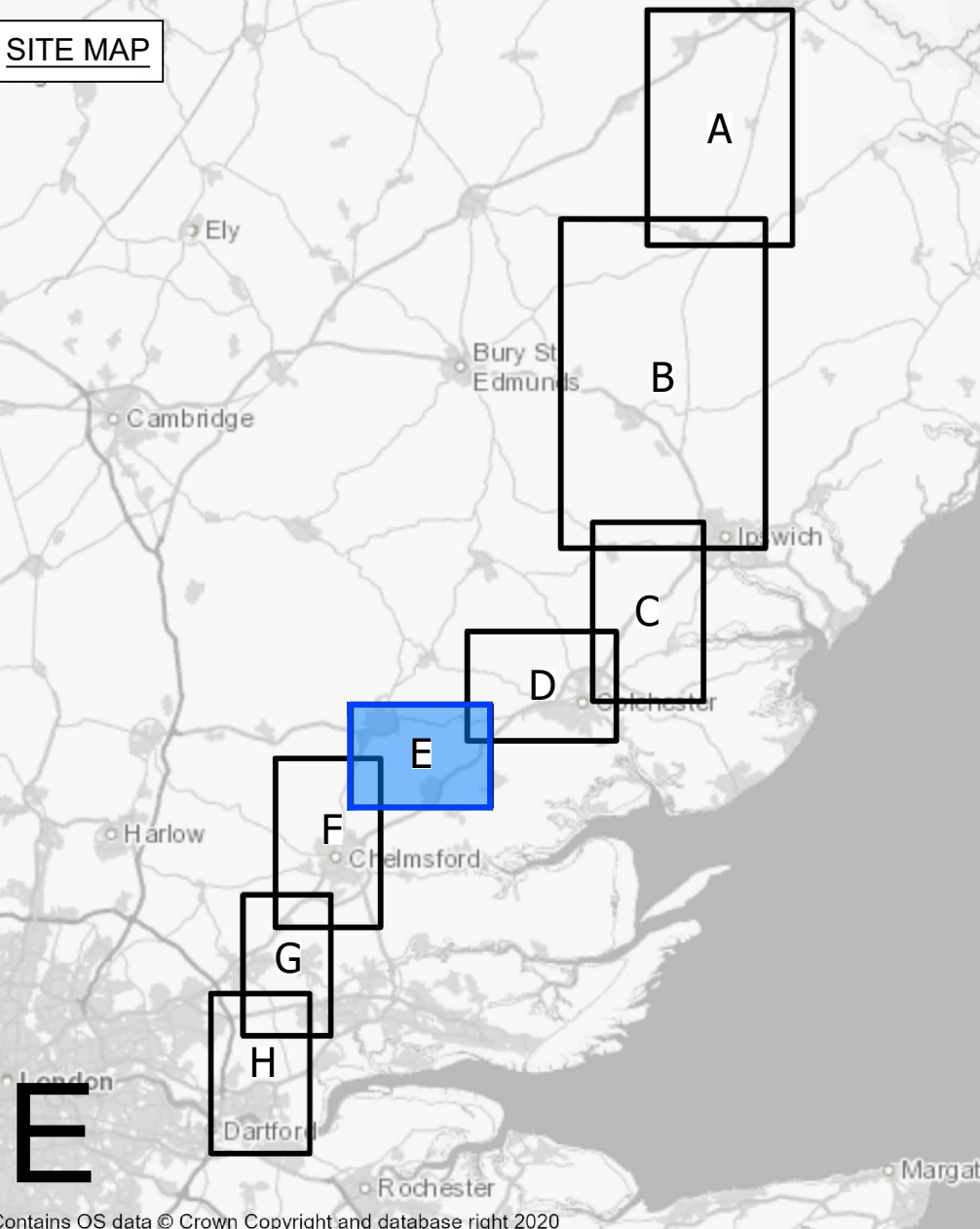
nationalgrid



THE NATIONAL GRID (NORWICH TO TILBURY) ORDER
TRAFFIC REGULATION ORDER PLANS KEY PLAN
REGULATION 5(2)(o)
SECTION E (SHEET 1 OF 1,
BRAINTREE DISTRICT COUNCIL, COLCHESTER CITY COUNCIL AND CHELMSFORD CITY COUNCIL)

Application Document 2.4

SITE MAP



- Legend**
- Local authority boundary
 - Section boundary & local authority boundary
 - Section boundary
 - Sheet index
 - Order Limits

- Notes**
- These plans show the Order Limits and potential location for the works. Due to the need for future flexibility, National Grid will be applying for Order Limits and Limits of Deviation within its Development Consent Order, within which any final alignment would lie.
 - For additional detail on the plan suites, please refer to the Guide to Plans (document reference 2.0), located in the Volume 2 of the DCO application.
 - This drawing is scaled at paper size A0, therefore any prints taken at smaller sizes will affect accuracy of the measurement units and should not be scaled against.

Coordinate System: British National Grid
Sheet X Centroid Coordinate: 580835 Sheet Y Centroid Coordinate: 218950
0 250 500 1,000 1,500
Meters

BACKGROUND MAPPING INFORMATION HAS BEEN REPRODUCED FROM THE ORDNANCE SURVEY BY PERMISSION OF ORDNANCE SURVEY OF THE CONTROLLER OF HIS MAJESTY'S STATIONERY OFFICE. © CROWN COPYRIGHT AND DATABASE RIGHTS (2025) LICENCE OS100024241 AND AC0000807948.

A	AUG-2025	For DCO submission	TC	ST	KR
Issue	Date	Remarks	Drawn	Checked	Approved

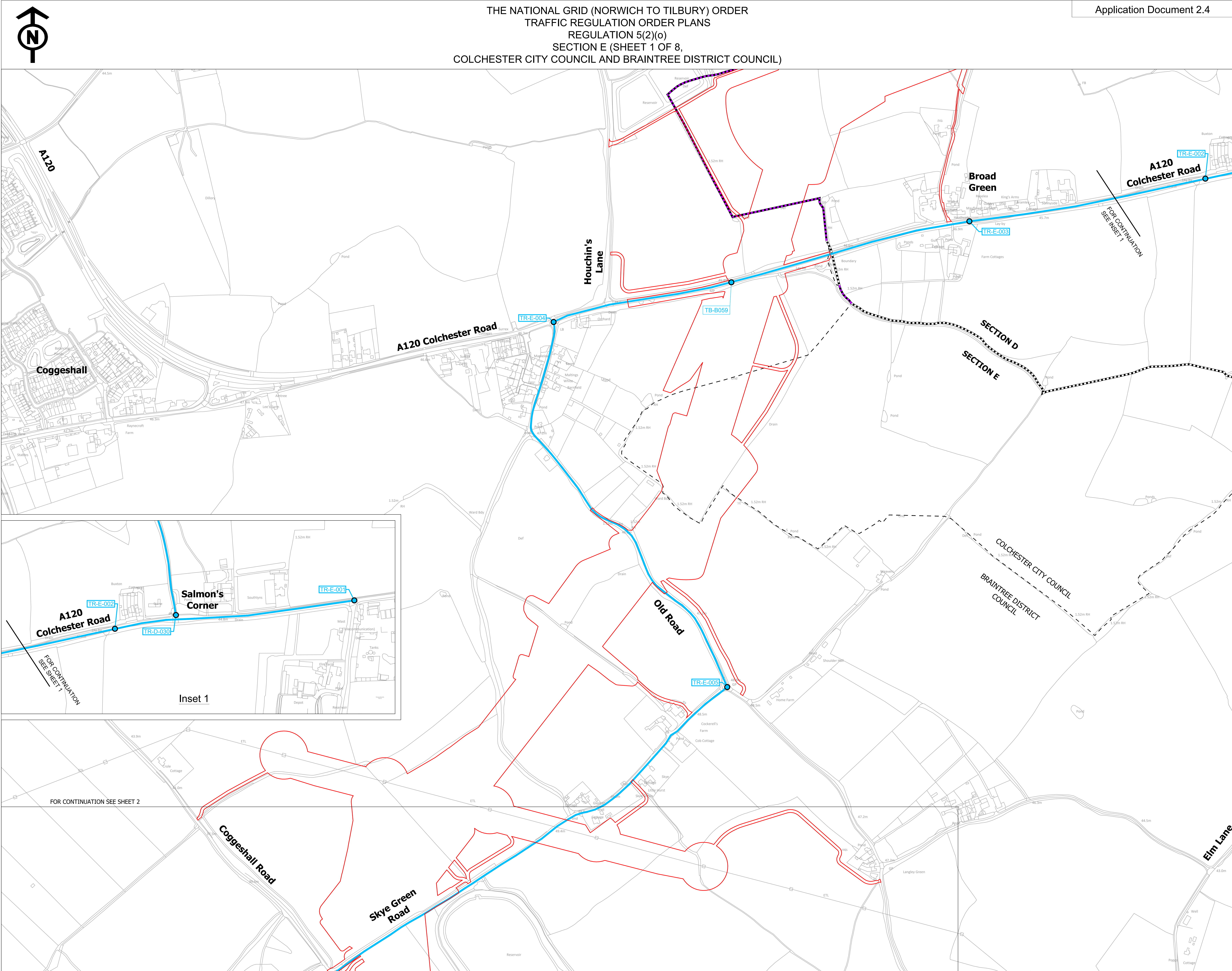
THE NATIONAL GRID
(NORWICH TO TILBURY) ORDER
TRAFFIC REGULATION ORDER PLANS KEY PLAN
REGULATION 5(2)(o)
SECTION E (SHEET 1 OF 1,
BRAINTREE DISTRICT COUNCIL,
COLCHESTER CITY COUNCIL AND
CHELMSFORD CITY COUNCIL)

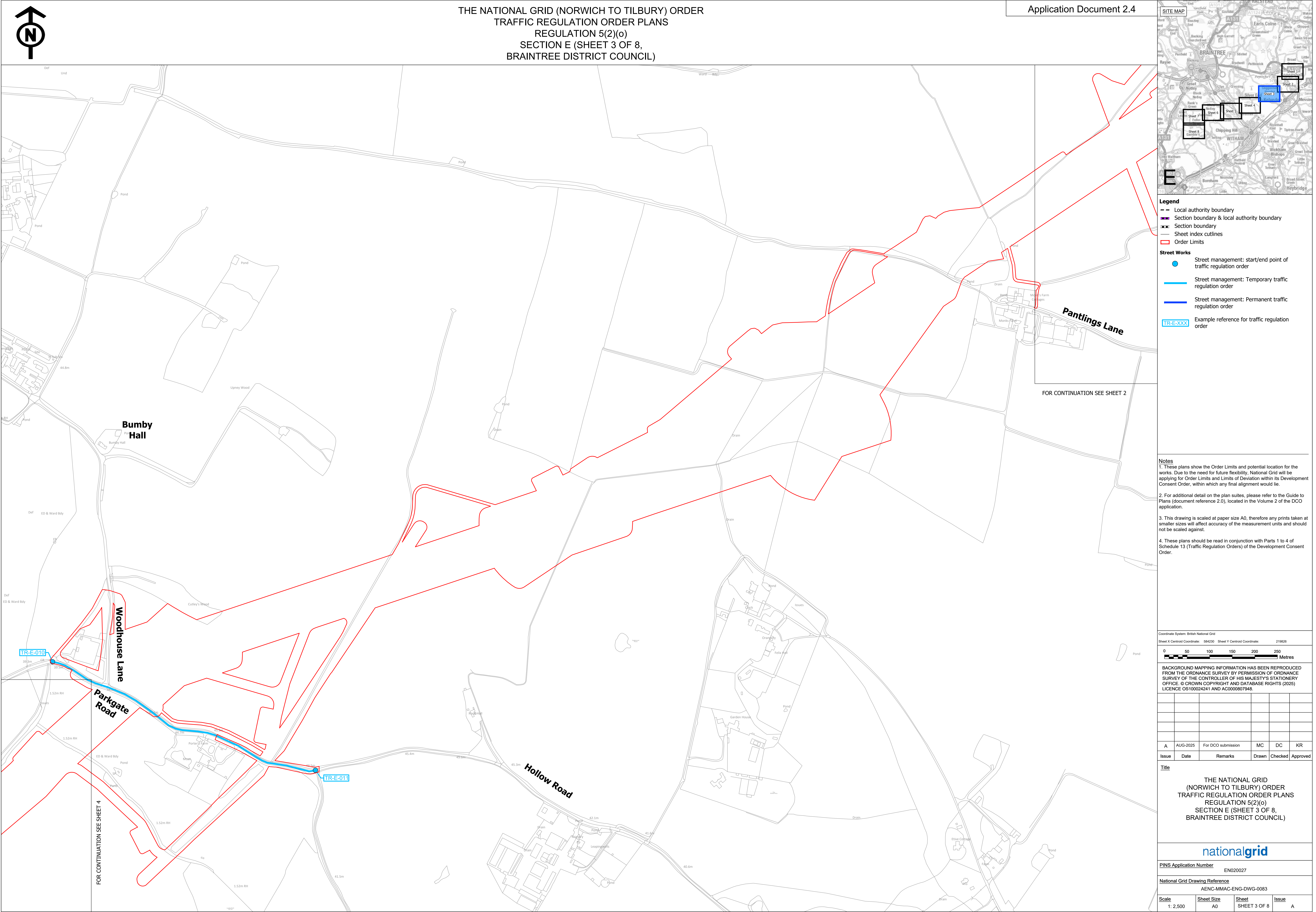
nationalgrid

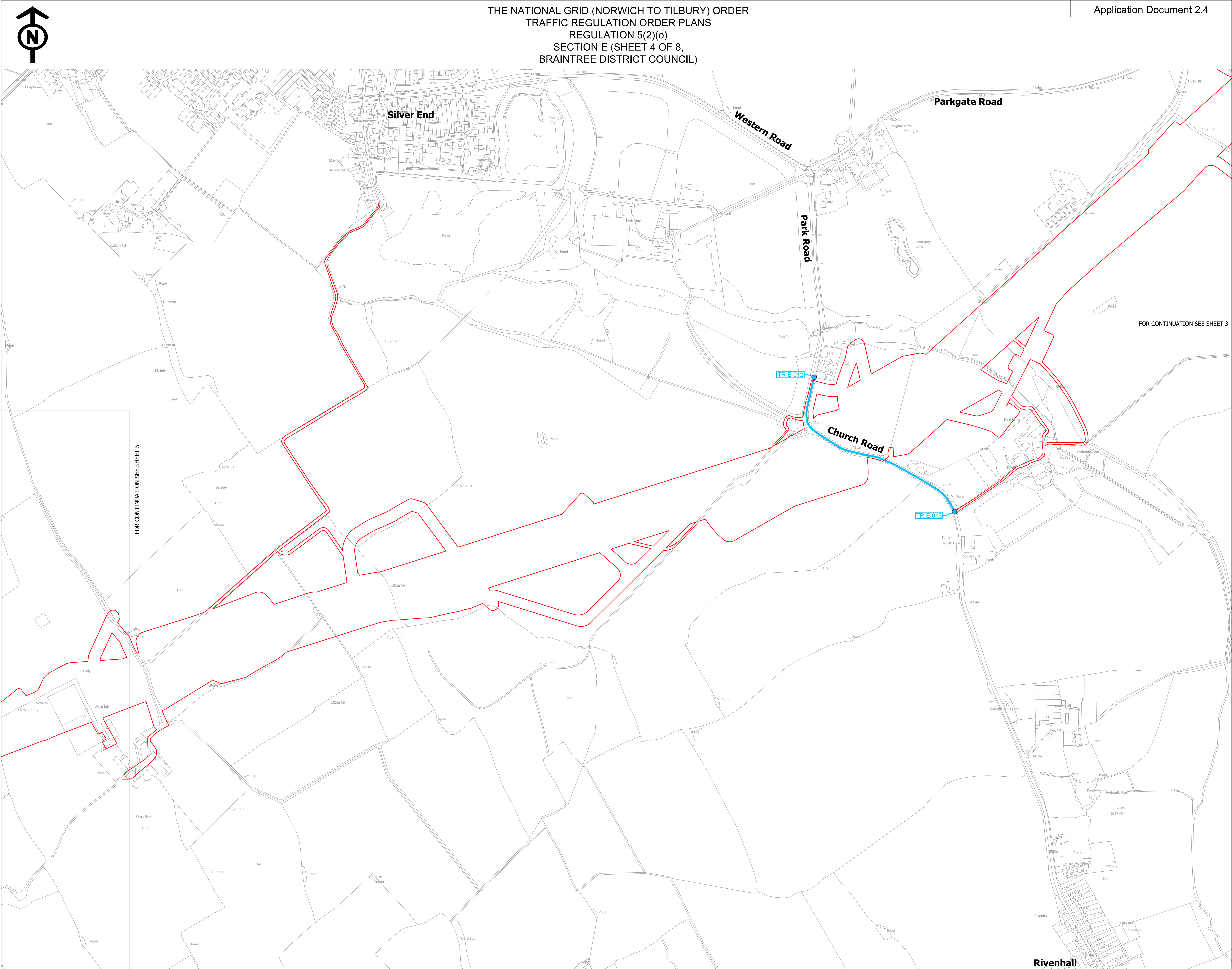
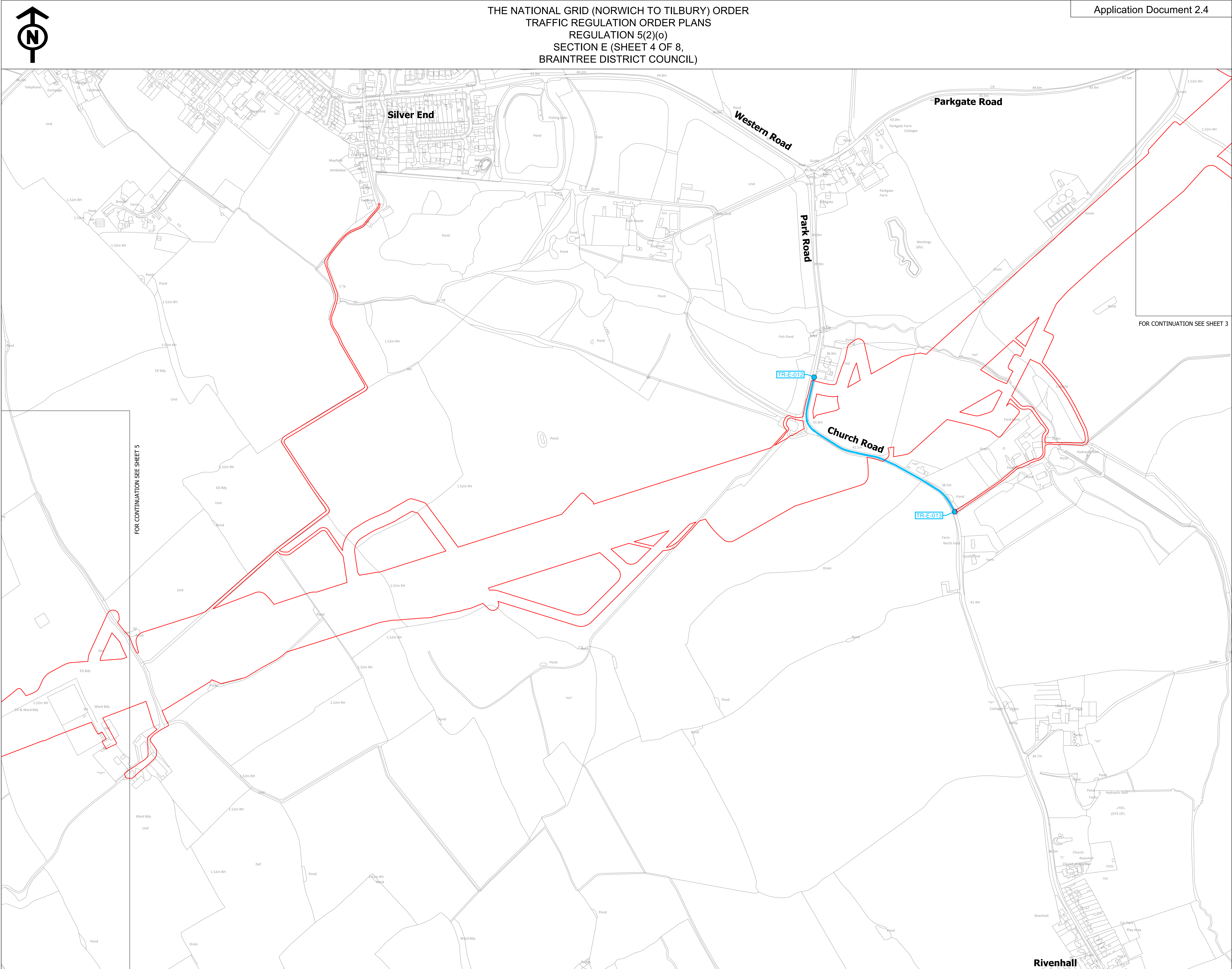
PINS Application Number EN020027

National Grid Drawing Reference
AENC-MMAC-ENG-DWG-0083

Scale 1:16,000 Sheet Size A0 Sheet SHEET 1 OF 1 Issue A







-

-

THE NATIONAL GRID (NORWICH TO TILBURY) ORDER
TRAFFIC REGULATION ORDER PLANS
REGULATION 5(2)(o)
SECTION E (SHEET 4 OF 8,
BRAINTREE DISTRICT COUNCIL)

Application Document 2.4

Silver End

Western Road

Park Road

Church Road

Parkgate Road

Rivenhall

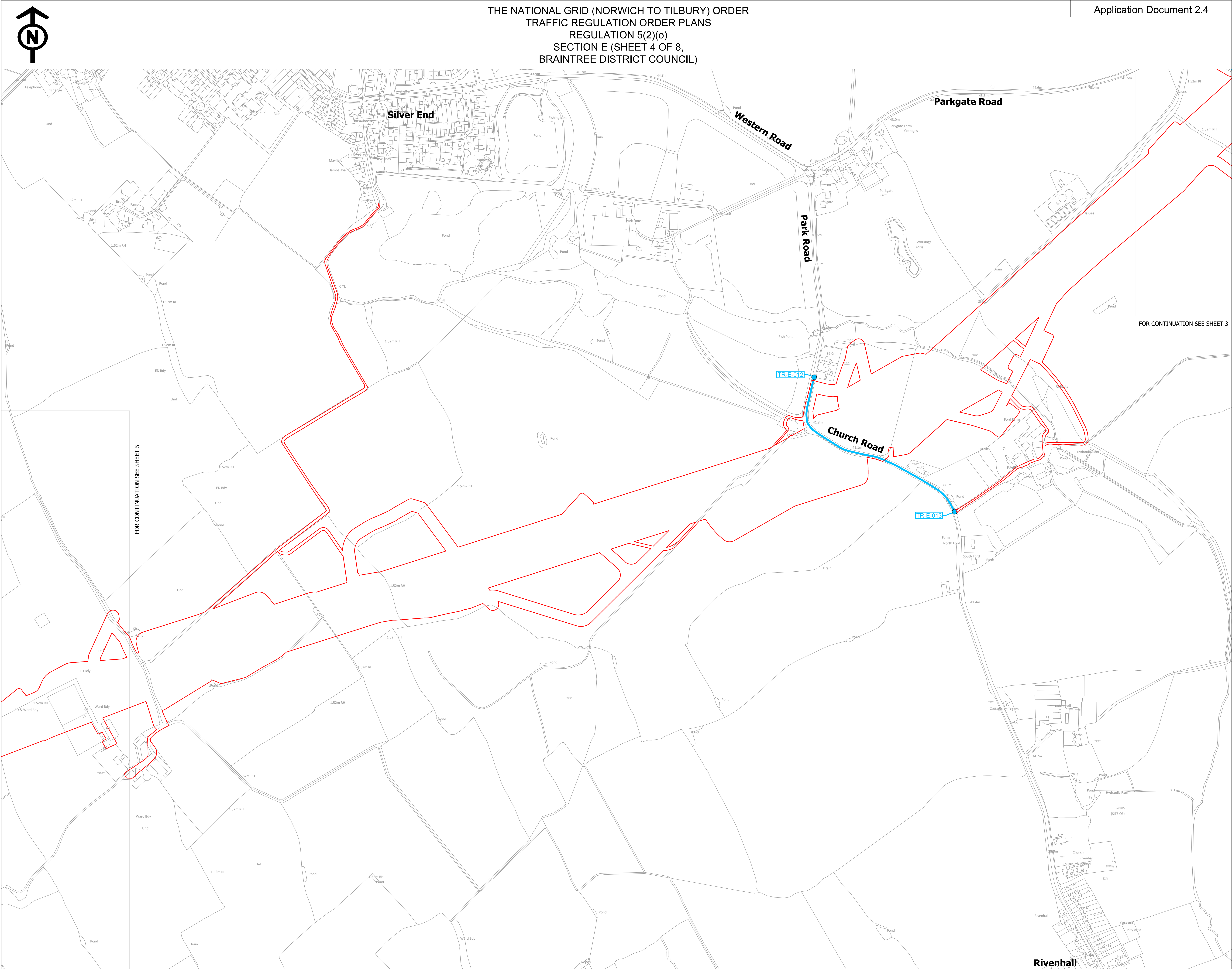
TTR-E-012

TTR-E-013

FOR CONTINUATION SEE SHEET 5

FOR CONTINUATION SEE SHEET 3

-
- THE NATIONAL GRID (NORWICH TO TILBURY) ORDER
TRAFFIC REGULATION ORDER PLANS
REGULATION 5(2)(o)
SECTION E (SHEET 4 OF 8,
BRAINTREE DISTRICT COUNCIL)
- Application Document 2.4
- Silver End
- Western Road
- Park Road
- Parkgate Road
- Church Road
- TTR-E-012
- TTR-E-013
- FOR CONTINUATION SEE SHEET 5
- FOR CONTINUATION SEE SHEET 3
- Rivenhall



THE NATIONAL GRID (NORWICH TO TILBURY) ORDER
TRAFFIC REGULATION ORDER PLANS
REGULATION 5(2)(o)
SECTION E (SHEET 4 OF 8,
BRAINTREE DISTRICT COUNCIL)

Application Document 2.4

Silver End

Western Road

Park Road

Church Road

Parkgate Road

TTR-E-012

TTR-E-013

FOR CONTINUATION SEE SHEET 5

FOR CONTINUATION SEE SHEET 3

Rivenhall

THE NATIONAL GRID (NORWICH TO TILBURY) ORDER
TRAFFIC REGULATION ORDER PLANS
REGULATION 5(2)(o)
SECTION E (SHEET 4 OF 8,
BRAINTREE DISTRICT COUNCIL)

Application Document 2.4

FOR CONTINUATION SEE SHEET 5

FOR CONTINUATION SEE SHEET 3

Silver End

Western Road

Park Road


Church Road

Parkgate Road

TTR-E-012

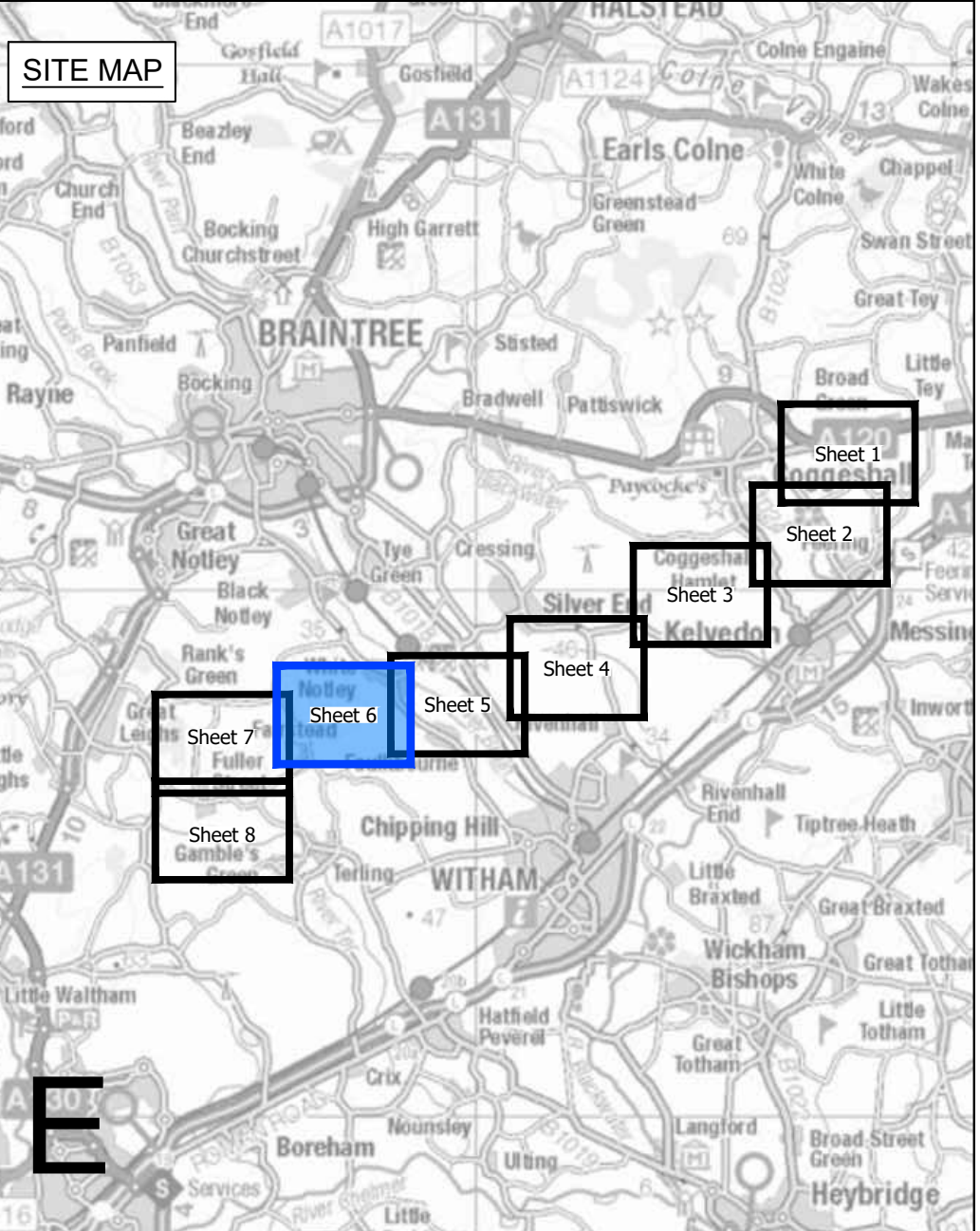
TTR-E-013

Rivenhall



THE NATIONAL GRID (NORWICH TO TILBURY) ORDER
TRAFFIC REGULATION ORDER PLANS
REGULATION 5(2)(o)
SECTION E (SHEET 6 OF 8,
BRAINTREE DISTRICT COUNCIL)

Application Document 2.4



Legend

- Local authority boundary
- Section boundary & local authority boundary
- Section boundary
- Sheet index outlines
- Order Limits

Street Works

- Street management: start/end point of traffic regulation order
- Street management: Temporary traffic regulation order
- Street management: Permanent traffic regulation order

Example reference for traffic regulation order: TR-E-XXX

- Notes**
- These plans show the Order Limits and potential location for the works. Due to the need for future flexibility, National Grid will be applying for Order Limits and Limits of Deviation within its Development Consent Order, within which any final alignment would lie.
 - For additional detail on the plan suites, please refer to the Guide to Plans (document reference 2.0), located in the Volume 2 of the DCO application.
 - This drawing is scaled at paper size A0, therefore any prints taken at smaller sizes will affect accuracy of the measurement units and should not be scaled against.
 - These plans should be read in conjunction with Parts 1 to 4 of Schedule 13 (Traffic Regulation Orders) of the Development Consent Order.

Coordinate System: British National Grid
Sheet X Centroid Coordinate: 577397 Sheet Y Centroid Coordinate: 217545

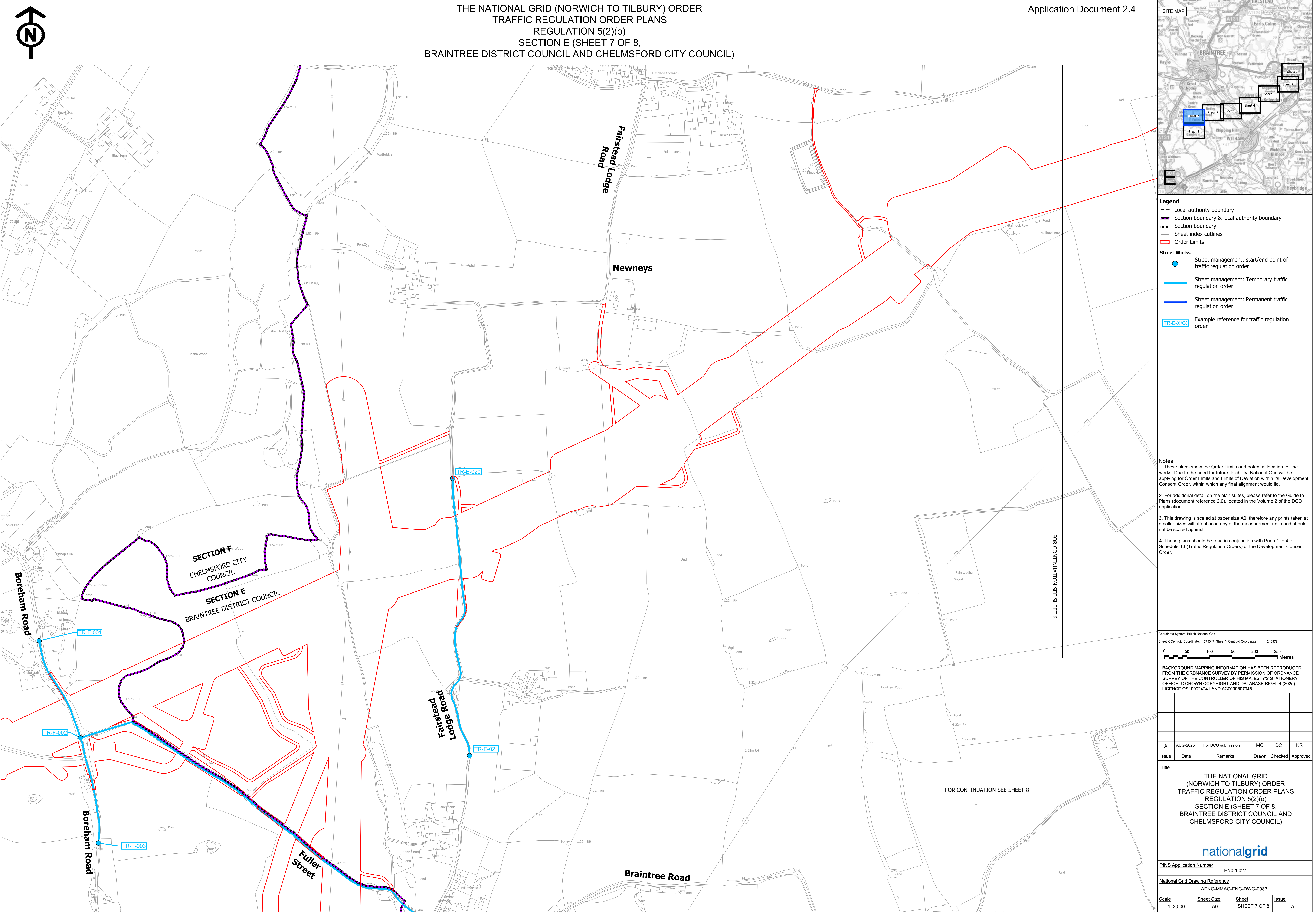
0 50 100 150 200 250 Metres


BACKGROUND MAPPING INFORMATION HAS BEEN REPRODUCED FROM THE ORDNANCE SURVEY BY PERMISSION OF ORDNANCE SURVEY OF THE CONTROLLER OF HIS MAJESTY'S STATIONERY OFFICE © CROWN COPYRIGHT AND DATABASE RIGHTS (2025) LICENCE OS100024241 AND AC0000807948.

A	AUG-2025	For DCO submission	MC	DC	KR
Issue	Date	Remarks	Drawn	Checked	Approved
Title					
THE NATIONAL GRID (NORWICH TO TILBURY) ORDER TRAFFIC REGULATION ORDER PLANS REGULATION 5(2)(o) SECTION E (SHEET 6 OF 8, BRAINTREE DISTRICT COUNCIL)					

nationalgrid

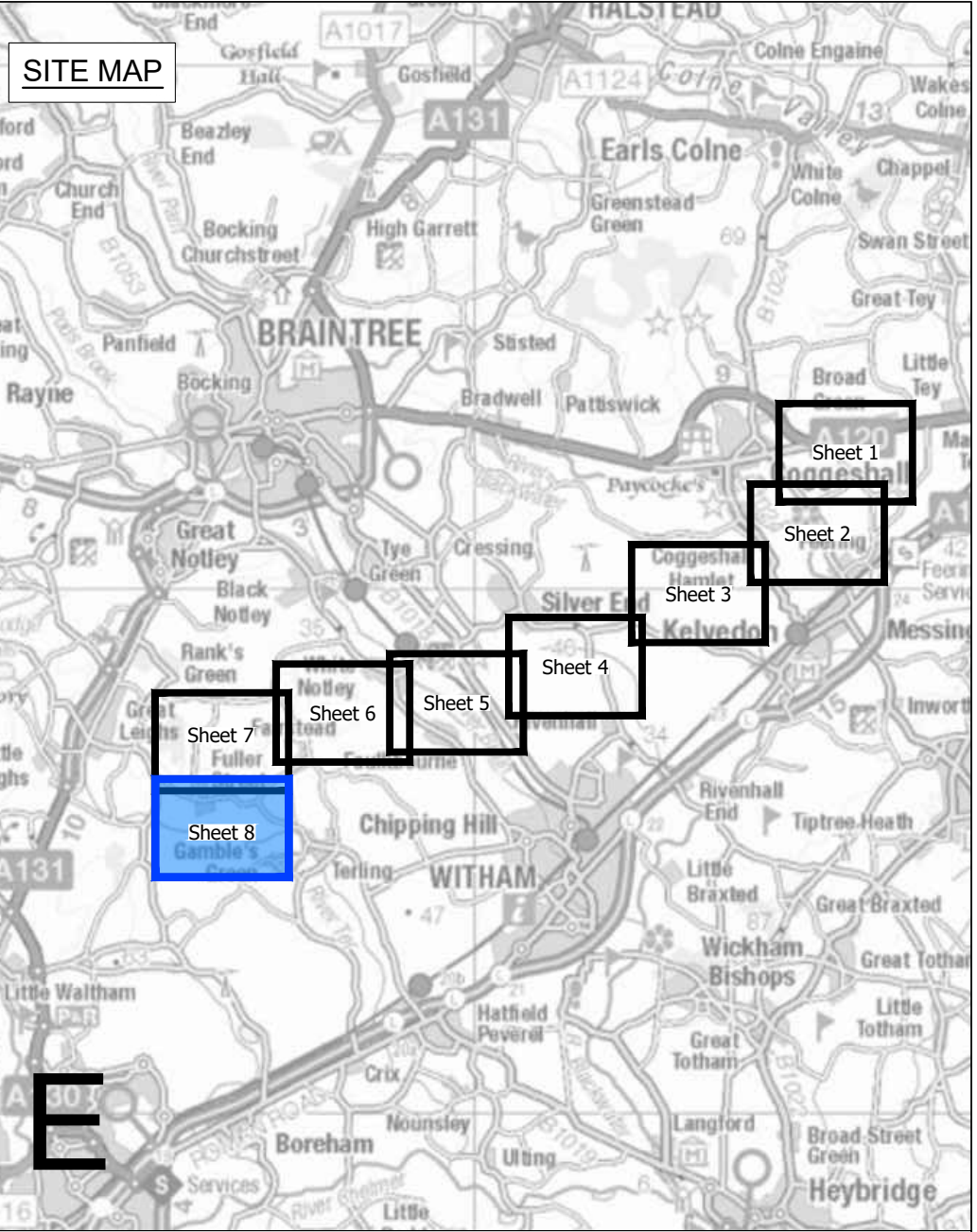
PIINS Application Number					
EN020027					
National Grid Drawing Reference					
AENC-MMAC-ENG-DWG-0083					
Scale	Sheet Size	Sheet	Issue		
1: 2,500	A0	SHEET 6 OF 8	A		





THE NATIONAL GRID (NORWICH TO TILBURY) ORDER
TRAFFIC REGULATION ORDER PLANS
REGULATION 5(2)(o)
SECTION E (SHEET 8 OF 8,
BRAINTREE DISTRICT COUNCIL AND CHELMSFORD CITY COUNCIL)

Application Document 2.4



- Legend**
- Local authority boundary
 - Section boundary & local authority boundary
 - Section boundary
 - Sheet index cutlines
 - Order Limits
- Street Works**
- Street management: start/end point of traffic regulation order
 - Street management: Temporary traffic regulation order
 - Street management: Permanent traffic regulation order
 - Example reference for traffic regulation order

- Notes**
- These plans show the Order Limits and potential location for the works. Due to the need for future flexibility, National Grid will be applying for Order Limits and Limits of Deviation within its Development Consent Order, within which any final alignment would lie.
 - For additional detail on the plan suites, please refer to the Guide to Plans (document reference 2.0), located in the Volume 2 of the DCO application.
 - This drawing is scaled at paper size A0, therefore any prints taken at smaller sizes will affect accuracy of the measurement units and should not be scaled against.
 - These plans should be read in conjunction with Parts 1 to 4 of Schedule 13 (Traffic Regulation Orders) of the Development Consent Order.

Coordinate System: British National Grid
Sheet X Centroid Coordinate: 575047 Sheet Y Centroid Coordinate: 215360

0 50 100 150 200 250 Metres

BACKGROUND MAPPING INFORMATION HAS BEEN REPRODUCED FROM THE ORDNANCE SURVEY BY PERMISSION OF ORDNANCE SURVEY OF THE CONTROLLER OF HIS MAJESTY'S STATIONERY OFFICE. © CROWN COPYRIGHT AND DATABASE RIGHTS (2025) LICENCE OS100024241 AND AC0000807948.

Issue	Date	Remarks	Drawn	Checked	Approved
A	AUG-2025	For DCO submission	MC	DC	KR

Title

THE NATIONAL GRID
(NORWICH TO TILBURY) ORDER
TRAFFIC REGULATION ORDER PLANS
REGULATION 5(2)(o)
SECTION E (SHEET 8 OF 8,
BRAINTREE DISTRICT COUNCIL AND
CHELMSFORD CITY COUNCIL)

nationalgrid

<u>PIINS Application Number</u>		EN020027	
<u>National Grid Drawing Reference</u>			
AENC-MMAC-ENG-DWG-0083			
<u>Scale</u>	<u>Sheet Size</u>	<u>Sheet</u>	<u>Issue</u>
1: 2,500	A0	SHEET 8 OF 8	A